















Key

- | | | |
|--|---|---|
|  Site Allocation Boundary |  Traffic Noise |  Centre |
|  Settlement Policy Boundary |  Bus only gateway |  Public Right of Way |
|  Principal Accesses |  Indicative pedestrian and cycling access |  Listed Building |
|  Land with Planning Permission |  Potential future connection to Southern Manydown site |  Strategic Gap |
|  Principal existing tree belts/hedges to be retained and enhanced |  Ancient Woodland | |