









**Key**

-  Site Allocation Boundary
-  Settlement Policy Boundary
-  Developing Priority Habitat
-  Public Right of Way
-  Listed Buildings
-  Site of Importance for Nature Conservation
-  Ancient Woodland
-  Existing tree belts/ hedges to be retained and enhanced
-  Strategic Gap